

Accessibility Instruments for Planning practice in Europe

TU1002

Start date: 06/10/2011

End date: 05/10/2014

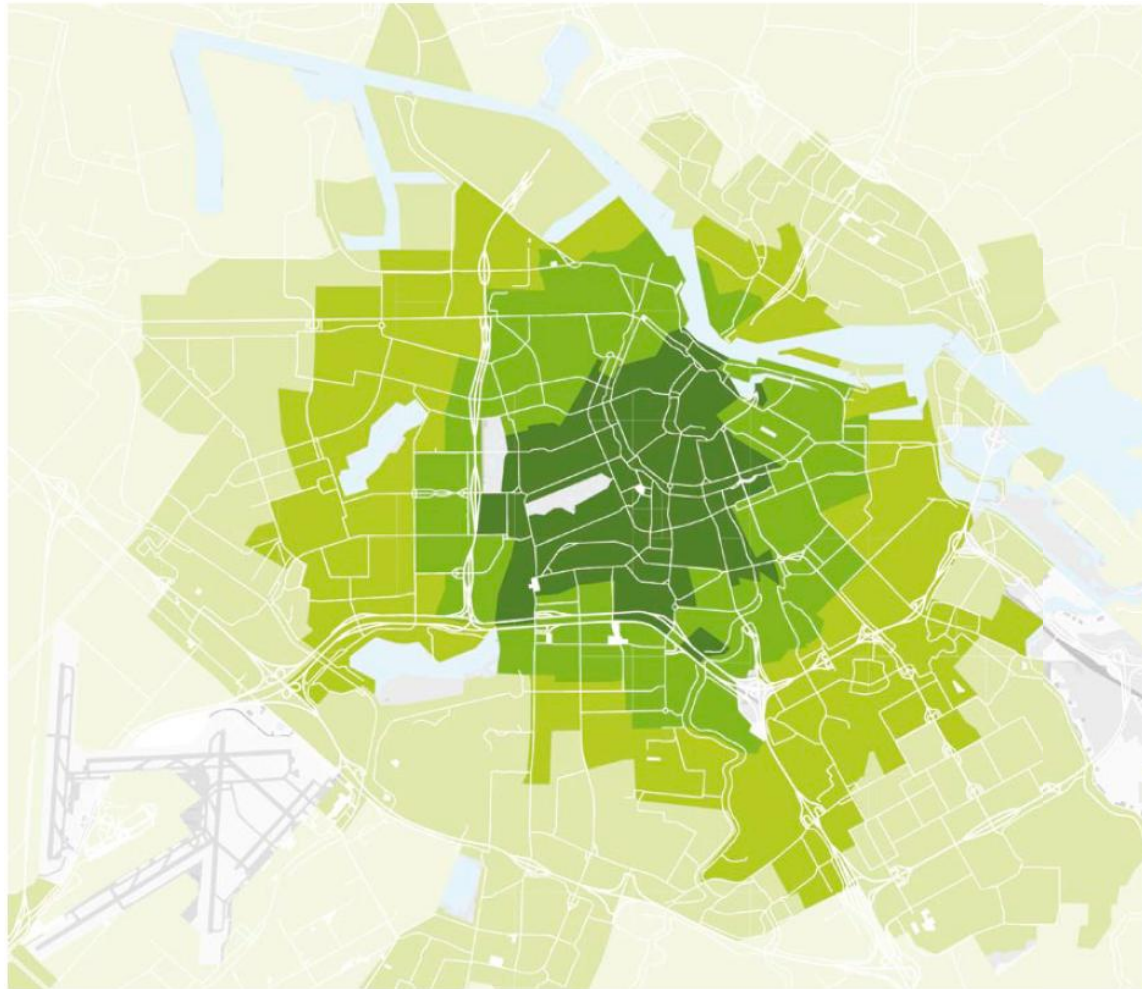
Year: 3

Luca Bertolini, Vice-Chair
University of Amsterdam, The Netherlands

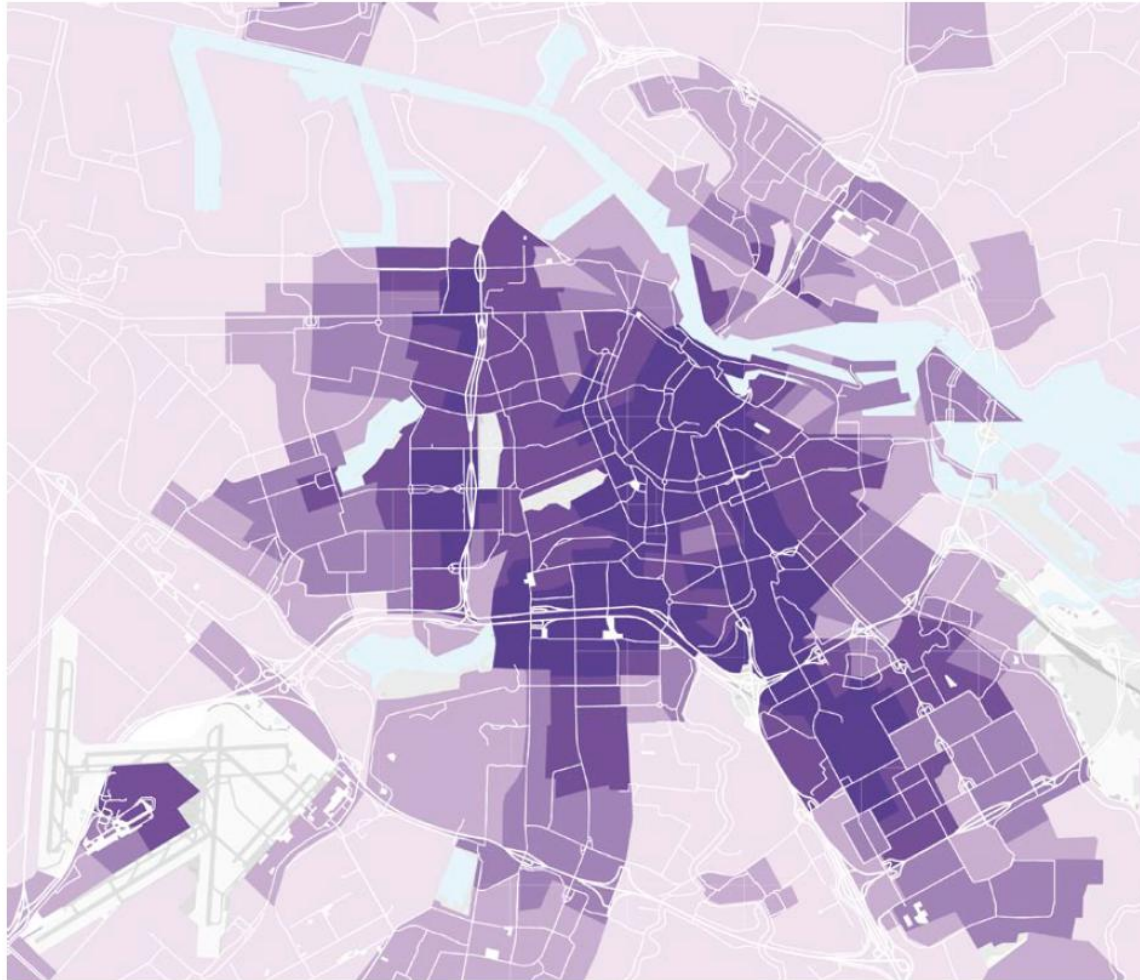
- **Increasing mobility problems** in urban areas:
 - Congestion
 - Environmental damage
 - Safety, noise, other externalities
 - However, **mobility important aspect** for people and businesses
 - Not mobility per se, but **taking part in activities** is essential
 - Transport and urban planners should aim for **improved accessibility**
-

- **Accessibility:**
 - The number and diversity of **relevant activities** that can be **reached** within an **acceptable travel time/cost** from a **given location**
 - By walking, cycling, public transport, car
-

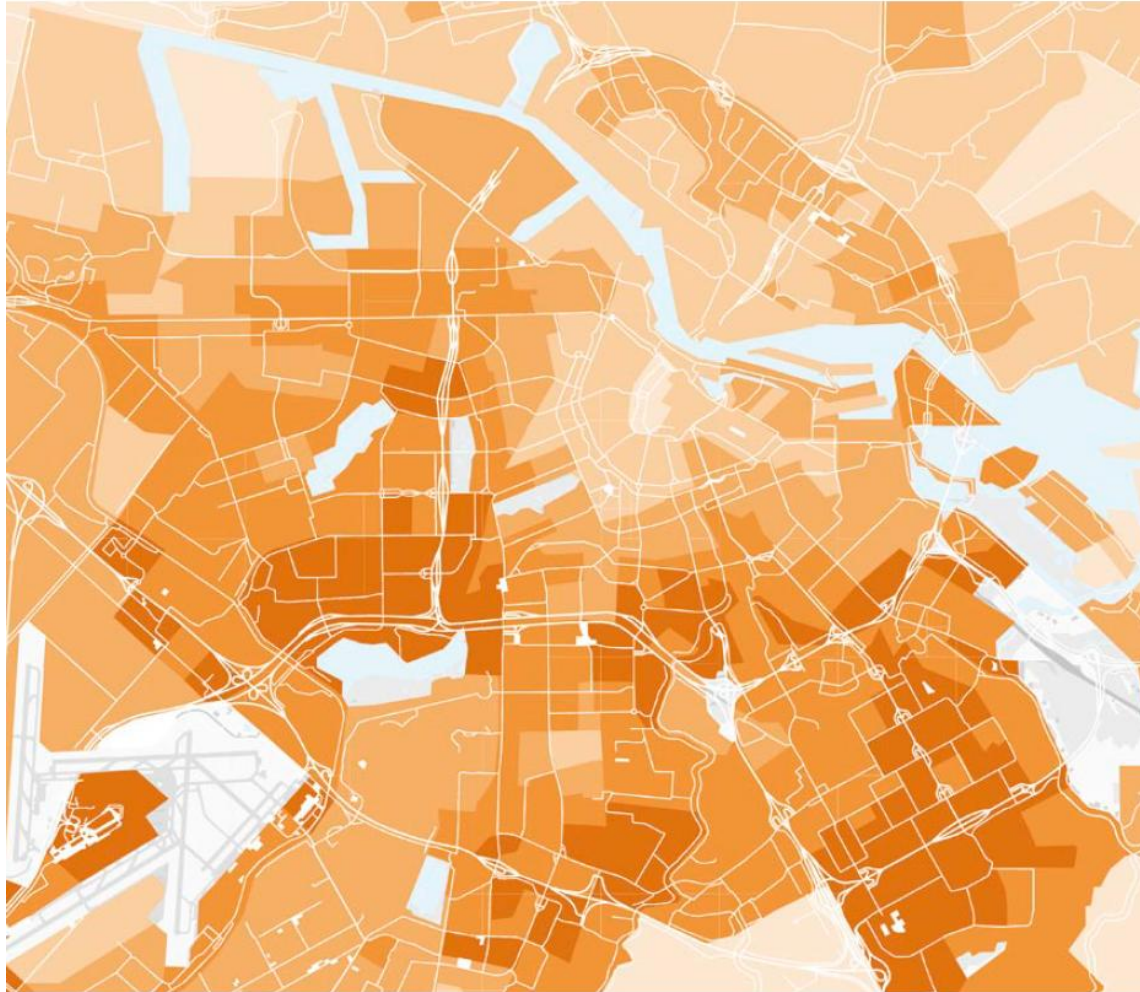
Accessibility by bike (people and jobs within 30 minute travel)



Accessibility by public transport (people and jobs within 30 minute travel)



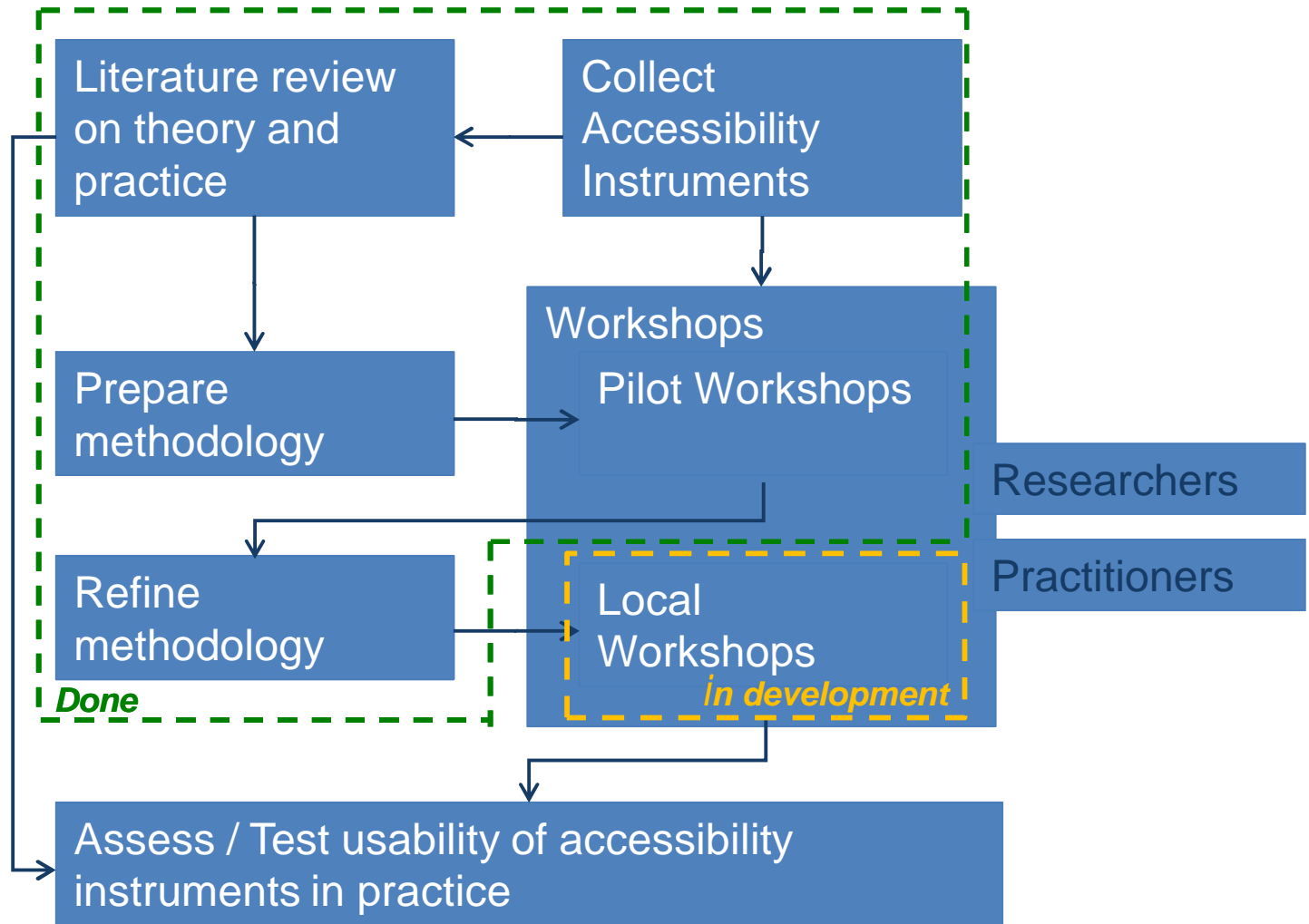
Accessibility by car (people and jobs within 30 minute travel)



(dIVV Amsterdam)

- **Potentially valuable planning instrument:**
 - For **integrated spatial** and **mobility** strategies/plans
 - To support creating new (and using existing) **sustainable development opportunities**
 - **Much academic research; application lagging:**
 - **Same** as many other **planning support instruments**
 - **Low implementation** rates in **planning practices**
 - Time to focus on **implementation gap**
-

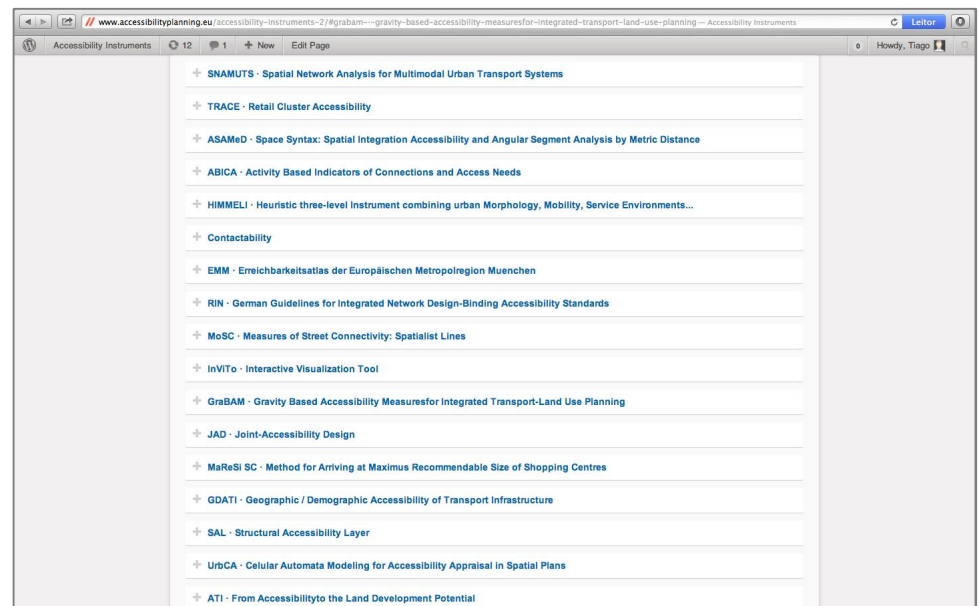
- Gain insight into the **usability** of accessibility concepts in planning practice
 - Act as a **catalyst** for the **effective implementation** of accessibility instruments in European planning practice
 - Present **recommendations** to improve the **design** and **implementation** of accessibility instruments in planning practice
-



Collection of Accessibility Instruments (Developers' View):


- **physically** and **digitally** available
- Accessibility Instruments' characteristics available at both summarized and extended forms
- Easily researchable according to one's scope and needs

www.accessibilityplanning.eu



Collection of Accessibility Instruments (Developers' View):

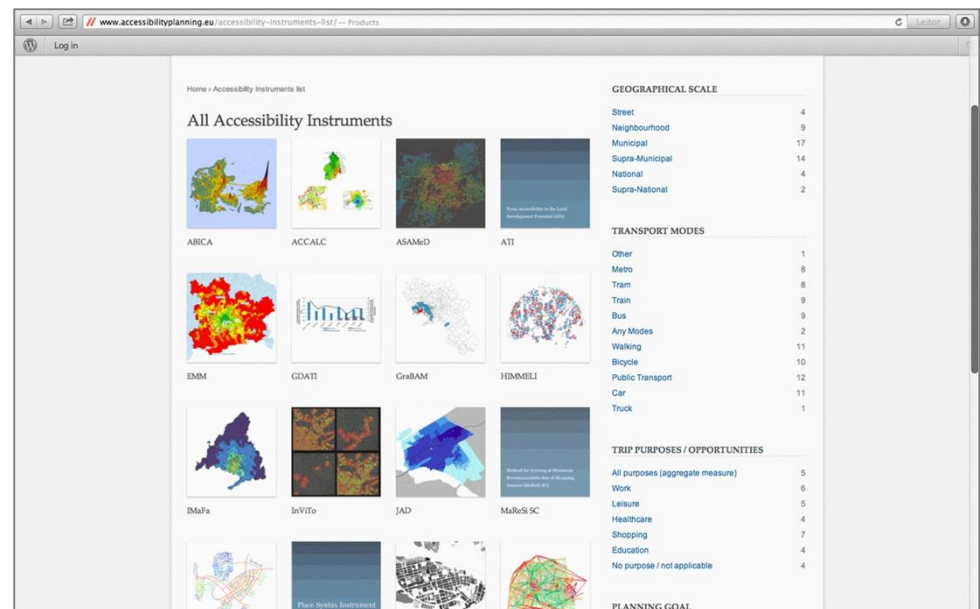
- physically and digitally available
- **Accessibility Instruments' characteristics** available at both **summarized** and **extended** forms
- easily researchable according to one's scope and needs



Collection of Accessibility Instruments (Developers' View):

- physically and digitally available
- Accessibility Instruments' characteristics available at both summarized and extended forms
- **Easily searchable** according to one's scope and needs

www.accessibilityplanning.eu



The screenshot displays the 'All Accessibility Instruments' page. The main content area contains a grid of 16 instrument thumbnails, each with a small map or visualization and a label: ARICA, ACCALC, ASMeD, ATI, EMM, GDATI, GraBAM, HIMBELI, IMaFa, InViFo, JAD, MaReGi SC, and Place Based Instrument. To the right of the grid are three vertical filter lists:

- GEOGRAPHICAL SCALE**

Street	4
Neighbourhood	9
Municipal	17
Supra-Municipal	14
National	4
Supra-National	2
- TRANSPORT MODES**

Other	1
Metro	8
Tram	8
Train	9
Bus	9
Any Modes	2
Walking	11
Bicycle	10
Public Transport	12
Car	11
Truck	1
- TRIP PURPOSES / OPPORTUNITIES**

All purposes (aggregate measure)	5
Work	6
Leisure	5
Healthcare	4
Shopping	7
Education	4
No purpose / not applicable	4

At the bottom right, there is a section for **PLANNING GOAL**.

- ✓ Bring together **developers** and **practitioners** to use accessibility instruments in practice
 - ✓ **Concern: uniform** performance across **different local workshops** around Europe
- ▼
- ✓ Develop local workshop **methodology**
 - ✓ Test workshop methodology in **pilot cases** (Naples, Breda and Munich)

Naples, Italy (JRN)



Breda, The Netherlands



Munich, Germany



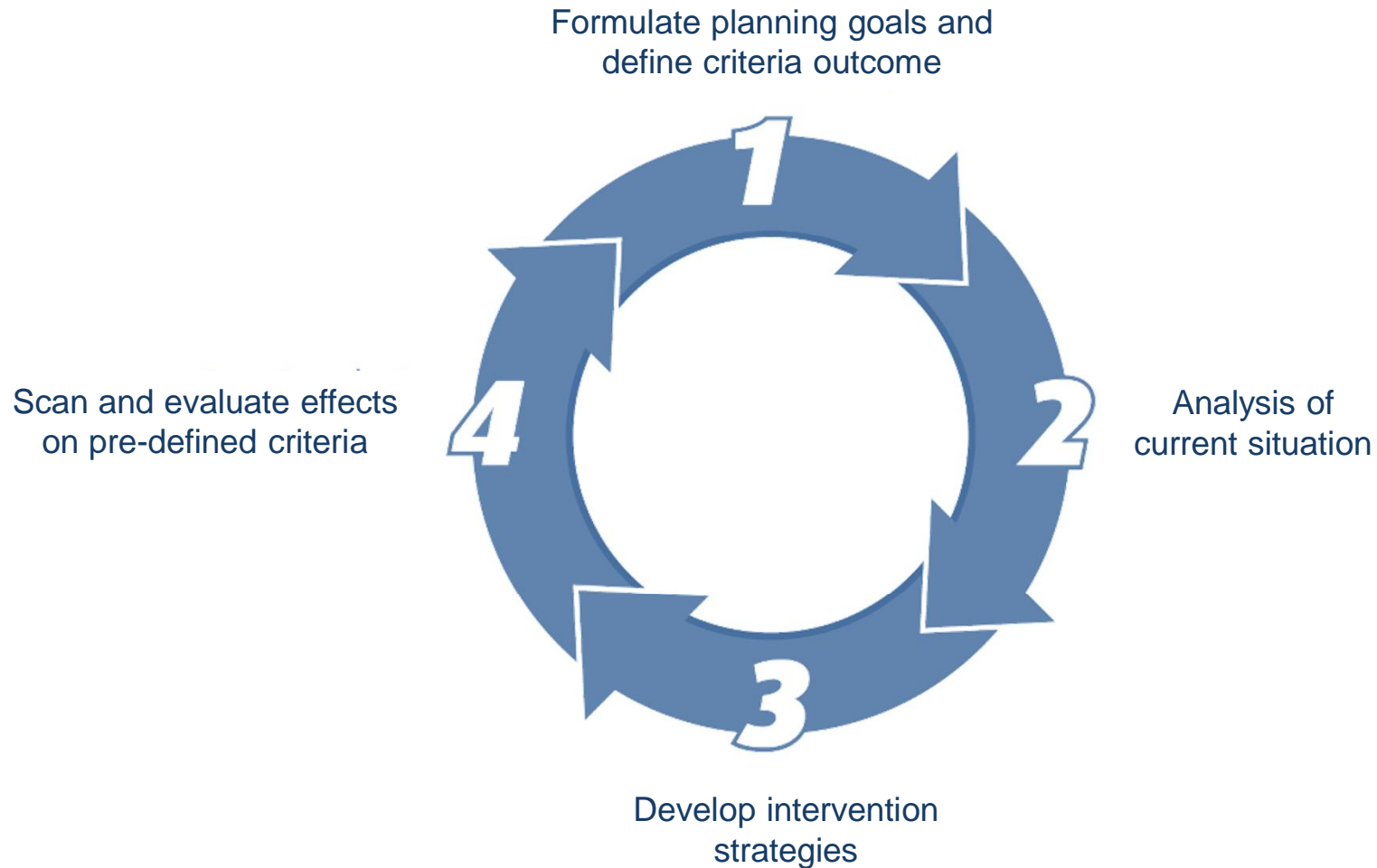
Local Workshop Methodology:

- Practitioners perception of usability is central

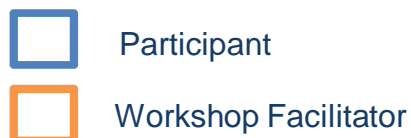
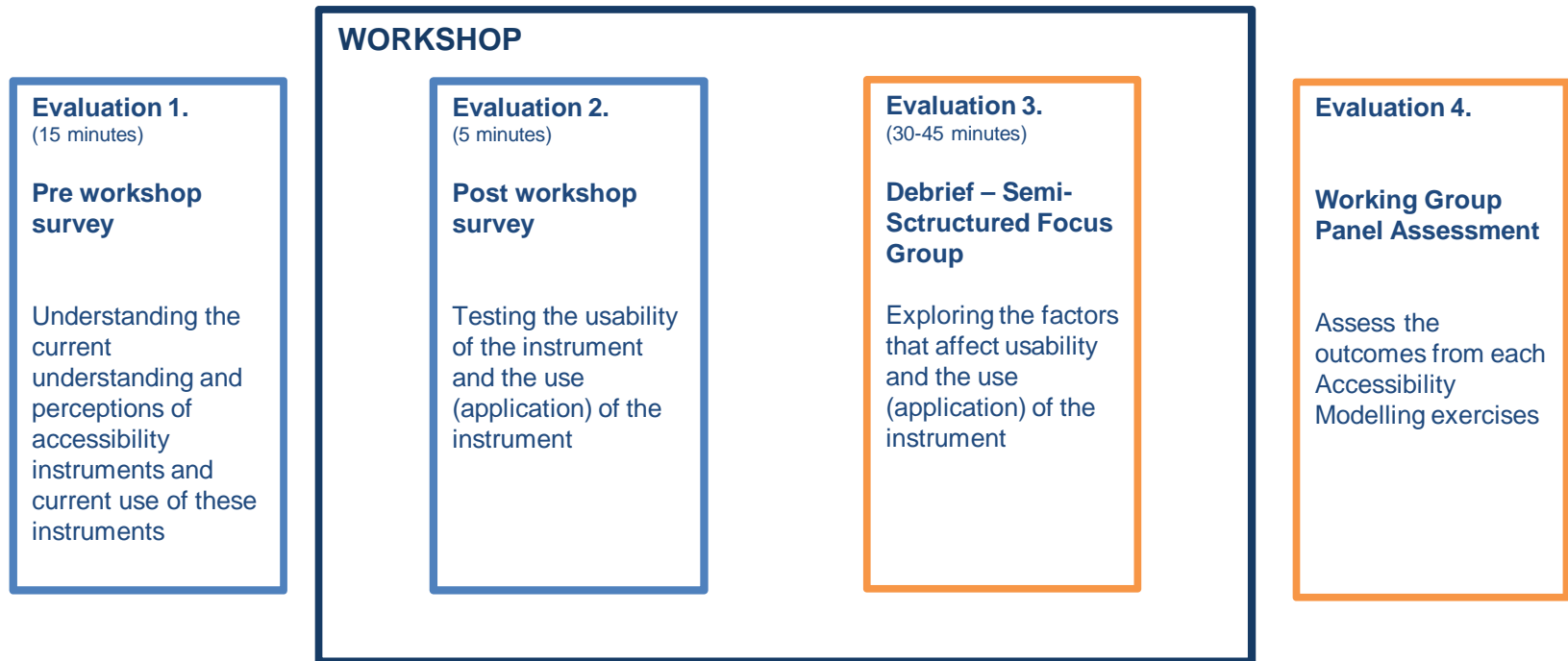


- Perform an **experiential learning exercise**:
 - **Practitioners are not simply shown** a specific **accessibility instrument** and general abilities of the tool
 - **Practitioners must be involved** in an **exercise using the tools** provided in search of solutions for the planning problem at hand
 - The tool should also be used to test solutions found during the process (if possible) in real time
-

Overall Structure of Local Workshop Methodology:

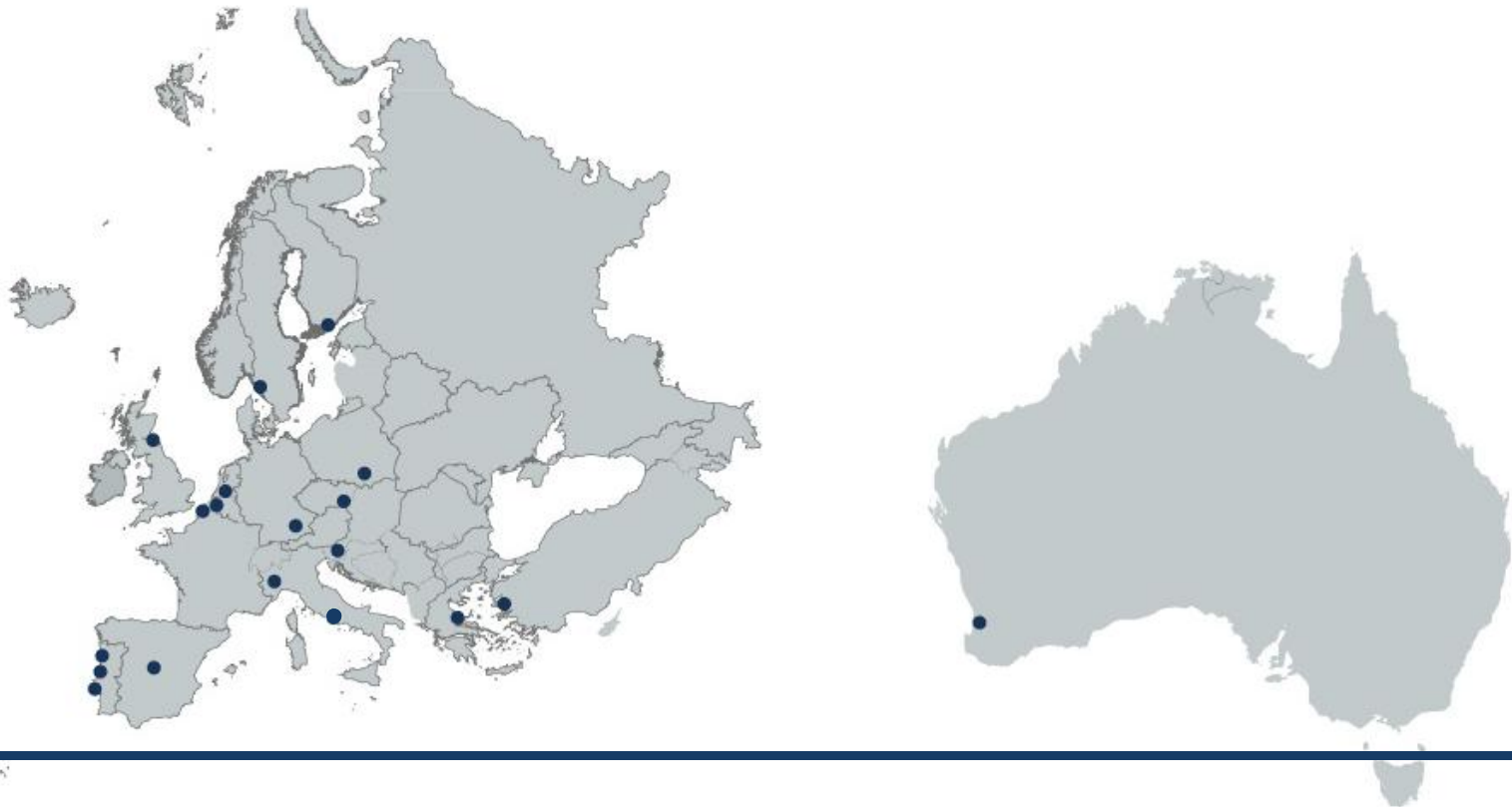


Overall Structure Of the Evaluation:






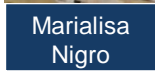






Local Workshops:

- At least one from each **Working Unit**
- Around **20 Local Workshops**



8 people involved in the workshop:

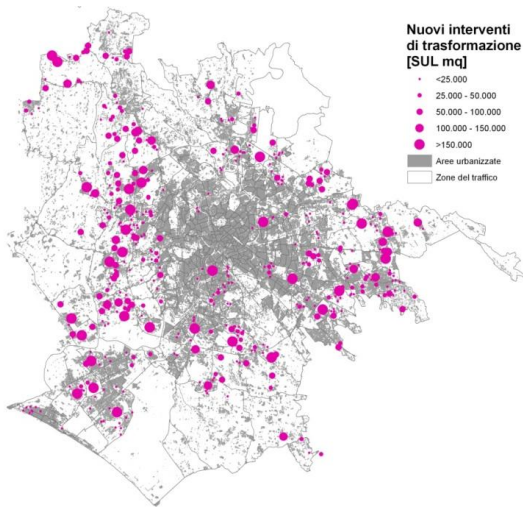
	Public Bodies		Private
	Academia	Municipality	Private consultancies
Transport Planners	 		
Land Use Planners	 	 	 

Outline:

- Scenario presentation
- Scenario assessment
- Discussion

Presenting scenario:

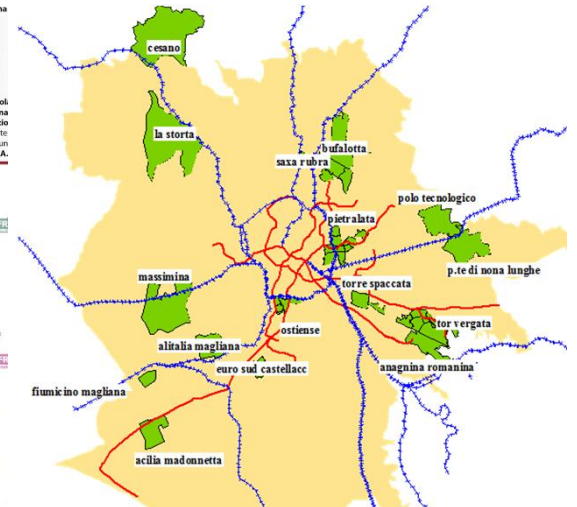
- New development



- Public Transport



- TOD Policies






Analyzing scenario:

- In terms of **accessibility measures**
- In terms of **other indicators** (e.g. travel times variations, population movements, ...)



Discussion:

- Simulation results achieved ▶ testing accessibility measures
- Comparing accessibility tool with the usual tools of analysis



Preliminary Results from Local Workshops:

- **Make available a collection of Accessibility Instruments** ✓
 - **Bring Research and Practice closer together** ✓
 - Reflex of cooperation in Local Workshops ✓
 - **Improve Accessibility Instruments** (existing and future)
 - Ideas for developers
 - Workshop methodology as standard practice for PSS development
 - **Promote the use of Accessibility Instruments**
 - **Promote Integrated Land Use and Transport Planning**
 - **Facilitate mobility management towards more sustainable mobility**
-

Some emerging/provisional findings:

- A lot of enthusiasm, it fills a gap
- Even some direct impact (inclusions in plans, change of decisions)
- Transparent logic/assumptions
- Visualization/mapping/place
- Real time, 'what if ...' response capability
- Facilitate interaction with the instrument, but most importantly among the participant
- Process key ingredient
- ...

BUT, we have to analyse/verify further!!!

List of expected Outcomes:

- **Report 1 / Collection of Accessibility Instruments: Made accessible**
 - Reports + Summary Sheets ✓
 - Accessibility Instruments' Interactive Search Engine ✓
 - Accepting new accessibility instruments (3 new instruments waiting for approval) ✓
 - **Workshop Methodology** ✓
 - Final ✓
 - Pilot cases (Naples, Breda, Munich) ✓
 - **Local Workshops (*in development*)**
 - Preliminary Results ✓
 - Final Results
 - **Report 2 (*in development*)**
 - **Final Report**
-

Accessibility Instruments for Planning practice in Europe

TU1002

Luca Bertolini, Vice-Chair
University of Amsterdam, The Netherlands